

TO THE TOWN PLANNING BOARD
TOWN OF CORTLANDVILLE
CORTLAND COUNTY, NEW YORK

Planning Board File No. _____

APPLICATION FOR APPROVAL OF SUBDIVISION OF LAND

Date 10-28-2020

The undersigned owner(s) desire(s) to subdivide a parcel of land described as follows:

1.) Name of owner(s): ANDREW DEBRA CHAVONSTIE

Address: 4493 RT 41 MCGRAW NY 13101

2.) Name of Subdivider: ANDREW DEBRA CHAVONSTIE

Address: 4493 RT 41 MCGRAW NY 13101

3.) Property address of Subdivided land: 4493 RT 41

Tax Map Parcel # 88-16-01-11.1

4.) Mortgage, liens, and encumbrances: Quicken/Rocket/LOANS

5.) A Final Plat layout is hereby attached for approval, showing proposed public streets and other information as required on, and with the Final Plat.

6.) Is this subdivision subject to General Municipal Law approval? YES

The undersigned hereby applies for approval of said subdivision and covenants and agrees with the Town of Cortlandville upon approval of said Final Plat and subsequent Subdivision Plat to install such utilities as are required and to complete the streets as finally approved or in lieu of this to post a performance bond as set forth and provided in the "Requirements for Approval of Subdivision Plans in the Town of Cortlandville".

Signature 

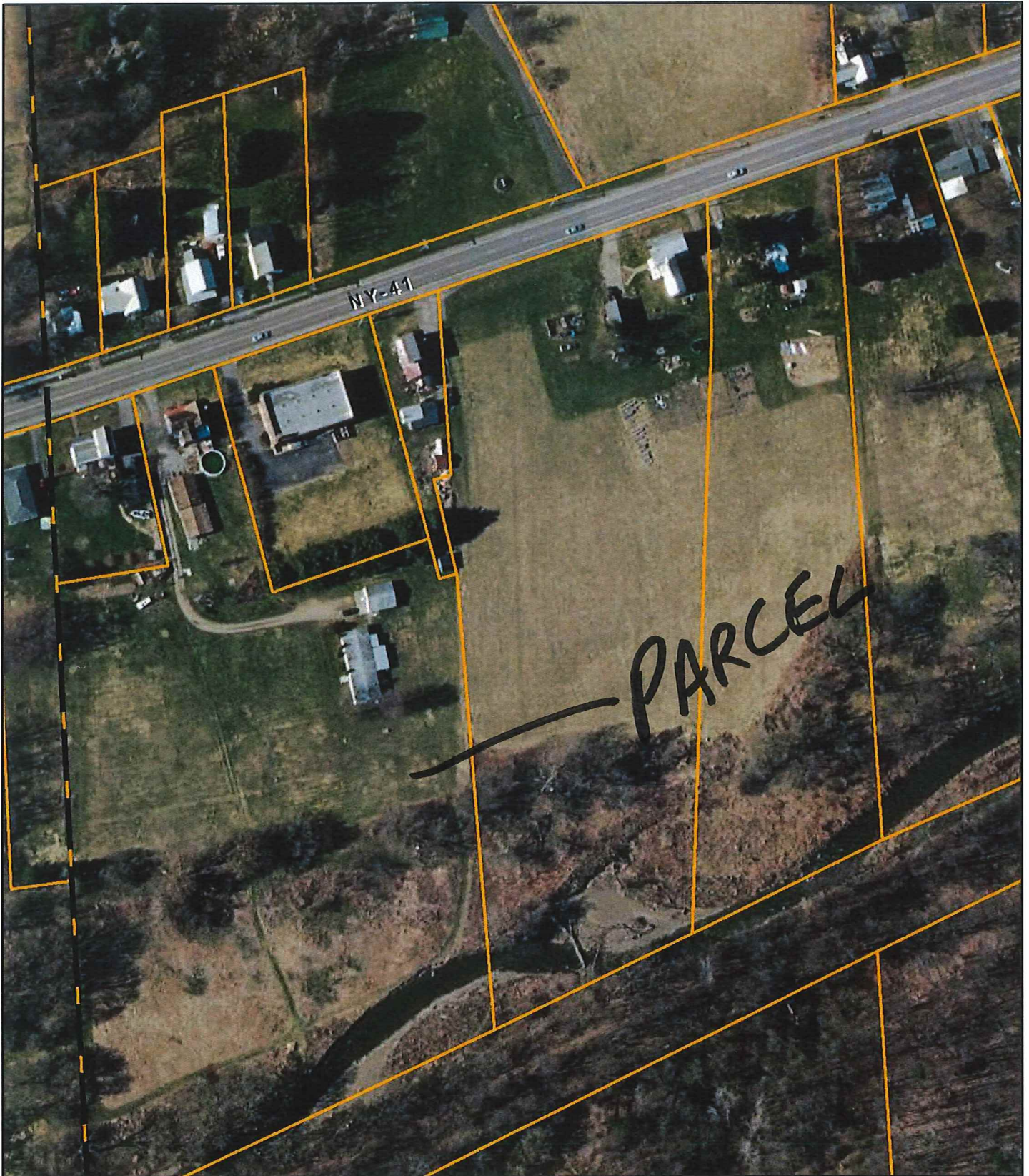


Cortland County, NY

1 inch = 138 Feet



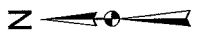
November 18, 2020



Data shown on this map is provided for planning and informational purposes only. The municipality and CAI Technologies are not responsible for any use for other purposes or misuse or misrepresentation of this map.

ANDREW DEBRA CHAMBOUSTRE 88-16-01-11.1

4493 RT 41 MCBRAW NY 88-16-01-11.2




Cortland County, NY

1 inch = 69 Feet



October 7, 2020



Data shown on this map is provided for planning and informational purposes only. The municipality and CAI Technologies are not responsible for any use for other purposes or misuse or misrepresentation of this map.